

Explore Willow Canyon Trail Map

Page 1



DONALDA AB has some wonderful geography to offer to visitors and residents. The hiking trail connects Donalda with 129 acres of land to the north of the village. You can see some great views from the rim of the coulees and can walk from the top to the bottom of the badlands. Visitors will see signage along Railway Ave. directing them to the parking area and the beginning of the trail. The trailhead is located just north of the railway station which is just north of the World's largest oil lamp. The trail begins initially on village property. The first fence line indicates private property and there is a walk thru gate. We ask people to keep to the trail on the private property. Occasionally cows are grazing and this part of the trail can still be used but with caution. An alternate route is to follow the old rail bed, either from the trailhead or follow the path between the cabins to the old rail bed.



LEGEND

--- TRAIL

— FENCE

It is a 3/4 mile hike to reach the 120 acres of coulee land.

TRAILHEAD

RAILWAY STATION

WORLD'S LARGEST LAMP MUSEUM

VILLAGE OF DONALDA

MAIN STREET

SEC HWY 850

Explore Willow Canyon Trail Map

Page 2









There is a walk thru gate, that is well marked with a star just off the old rail bed, if you have taken the alternate route. If you have followed the trail through the bush you will have arrived at the south end of the 129 acres near the dugout.

There are cleared trails on this acreage but you do not have to keep to these trails. There are picnic tables, park benches and garbage receptacles located along the coulee rim.

No motorized vehicles are allowed and dogs must be kept on a leash. Use the trail at your own risk. There are outhouses next to the ski buildings at the bottom of Willow Canyon.

LEGEND

-  TRAIL
-  FENCE
-  BENCHES
-  PICNIC TABLES
-  DUG OUT
-  WALK THROUGH GATE

Donalda Ag Society Property
Willow Canyon

Within the fenced area there is 120 acres for you to explore. You do not need to stay on the paths.

For more information about the trail or about Donalda please contact the village office at 403-883-2345 or communitypromotion@mailhub.ca

Provided by the County of Stettler No.6
Cartographer: Andrew Brysiuk
Photography 2007

Produced by Donalda & District Community Promotion

